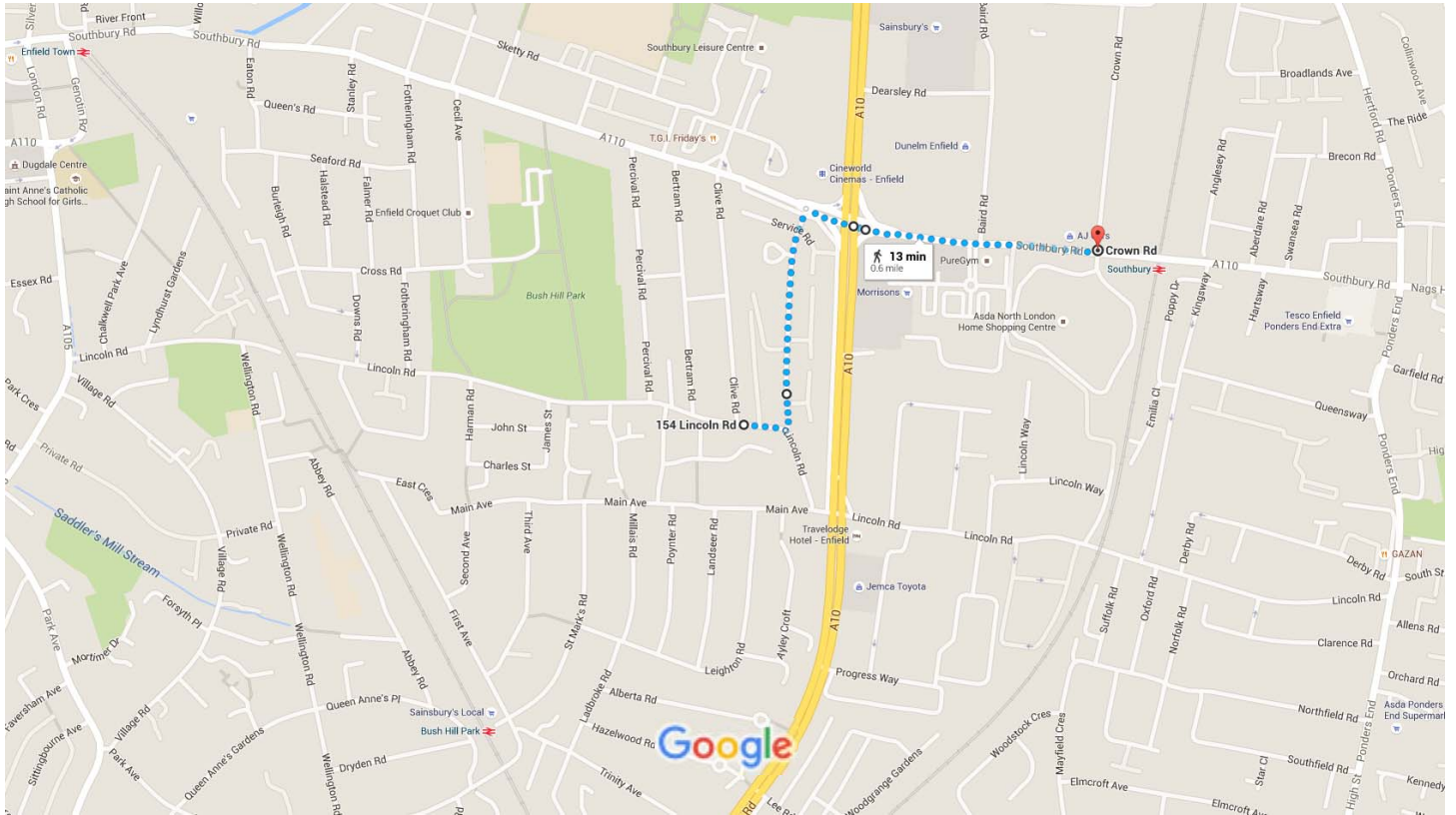




154 Lincoln Rd, Enfield EN1 1LN, UK to Crown Rd, Enfield EN1, UK

Walk 0.6 mile, 13 min

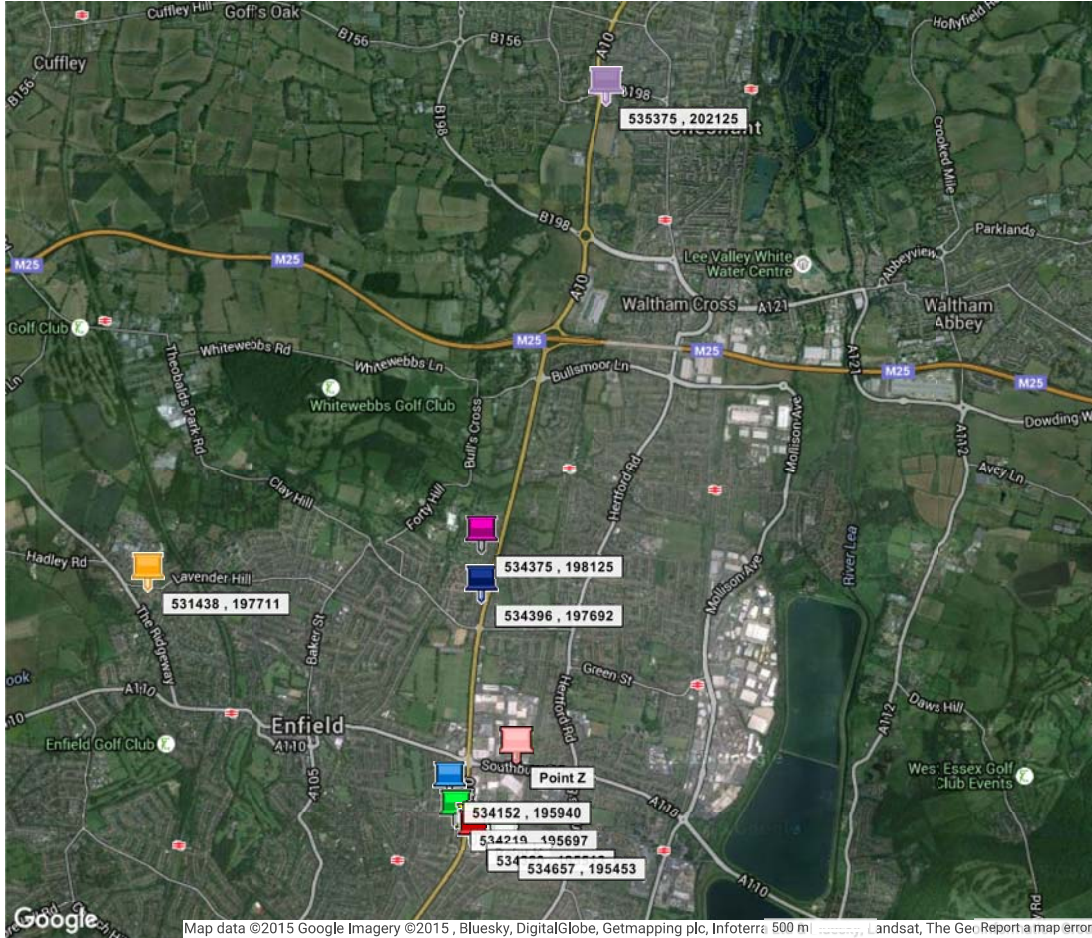


Map data ©2015 Google 100 m



Grid Reference Finder

CAD REF: 10967:07/06/2014 - 23:25 Hours - Page 250 to 254 -
 Grid Ref:535375, 202125 - Albury Walk (Miles Away)

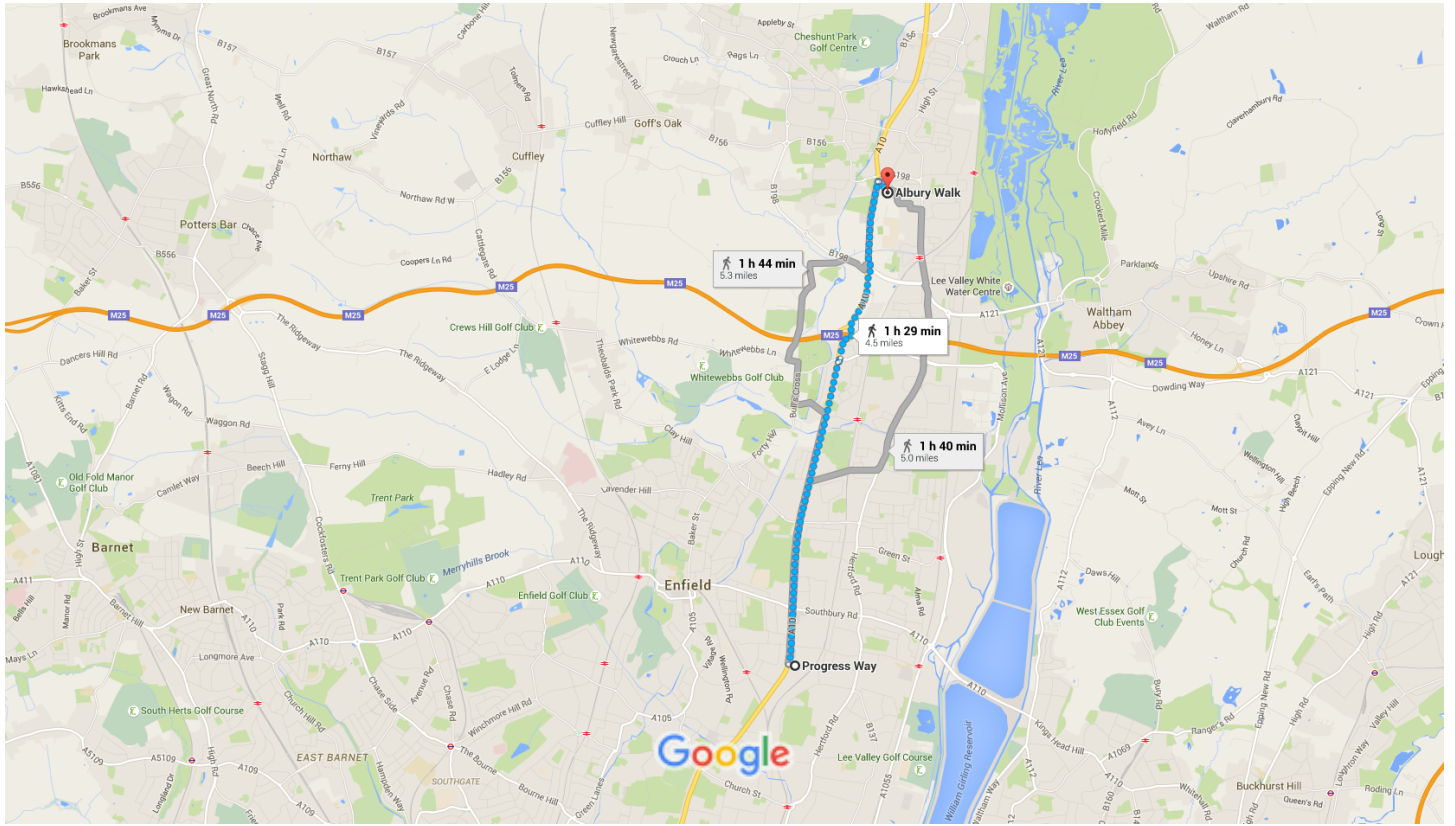


Grid Reference	X (Eastings)	Y (Northings)	Latitude	Longitude	Description (Click to Edit)	Address	Postcode	Link	Center	Zoom	St
TQ 34380 95513	534380	195513	51.642370	-0.05935673	534380 , 195513	1 Progress Way, Enfield, Greater London EN1 1FT, UK	EN1 1FT				
TQ 34152 95940	534152	195940	51.646262	-0.06248615	534152 , 195940	166 Lincoln Rd, Enfield, Greater London EN1 1LN, UK	EN1 1LN				
TQ 34369 95576	534369	195576	51.642937	-0.05949139	Point K	22a Lumina Way, Enfield, Greater London EN1 1FS, UK	EN1 1FS				
TQ 31438 97711	531438	197711	51.662817	-0.10102331	531438 , 197711	40 Hardy Way, Enfield, Greater London EN2 8NW, UK	EN2 8NW				
TQ 34219 95697	534219	195697	51.644062	-0.06161153	534219 , 195697	Ayley Croft, Enfield, Greater London EN1, UK	EN1 1XU				
TQ 34736 96257	534736	196257	51.648969	-0.05393385	Point Z	Crown Rd, Enfield, Greater London EN1, UK	EN1 1UB				
TQ 34375 98125	534375	198125	51.665843	-0.05842610	534375 , 198125	8 Tynemouth Dr, Enfield, Greater London EN1 4LS, UK	EN1 4LS				
TQ 34396 97692	534396	197692	51.661947	-0.05828901	534396 , 197692	899 Great Cambridge Rd, Enfield, Greater London EN1 4BX, UK	EN1 4BX				
TQ 34657 95453	534657	195453	51.641765	-0.05537912	534657 , 195453	65-100 Woodstock Cres, London N9 7NB, UK	N9 7NB				
TL 35375 02125	535375	202125	51.701547	-0.04242599	535375 , 202125	1 Albury Walk, Cheshunt, Waltham Cross, Hertfordshire EN8 8PB, UK	EN8 8PB				

This CAD is CAD Ref: 10967:07/06/2014 - 23:25 Hours
 Grid Ref: 535375, 202125 - Albury Walk (Miles Away)
 Progress Way - RED Marker
 Crown Road - PINK Marker
 Albury Walk (Miles Away) - LIGHT PURPLE Marker
 CAD Ref: 10967 Albury Walk Miles Away



Progress Way, Enfield EN1, UK to Albury Walk Walk 4.5 miles, 1 h 29 min



Map data ©2015 Google 1 km



via Great Cambridge Rd/A10

1 h 29 min
4.5 miles



via Great Cambridge Rd/A10 and A1010

1 h 40 min
5.0 miles



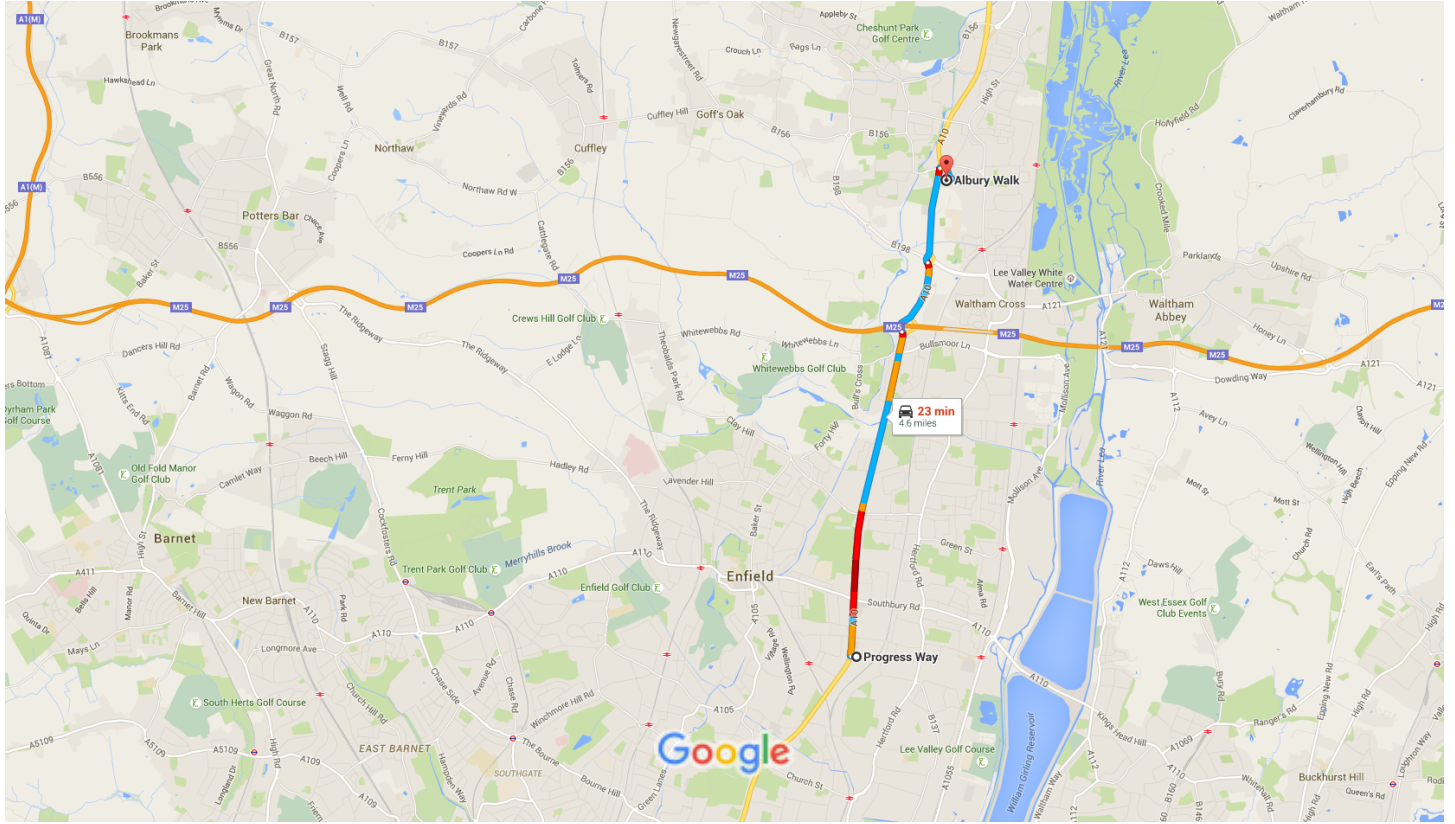
via Bulls Cross Ride and Great Cambridge Rd/A10

1 h 44 min
5.3 miles



Progress Way, Enfield EN1, UK to Albury Walk

Drive 4.6 miles, 23 min



Map data ©2015 Google 1 km



via Great Cambridge Rd/A10

12 min without traffic

23 min

4.6 miles

Grid Reference Finder

CAD REF: 47:08/06/2014 - 00:00 Hours - Page 255 to 259 - Grid Ref:534380, 195513 - Inside Progress Way



Grid Reference	X (Eastings)	Y (Northings)	Latitude	Longitude	Description (Click to Edit)	Address
TQ 34380 95513	534380	195513	51.642370	-0.05935673	534380 , 195513	1 Progress Way, Enfield, Greater London EN1 1FT, UK

Postcode: EN1 1FT
 Link: [🔗](#)
 Center: [📍](#)
 Zoom: [🔍](#)
 St: [📄](#)

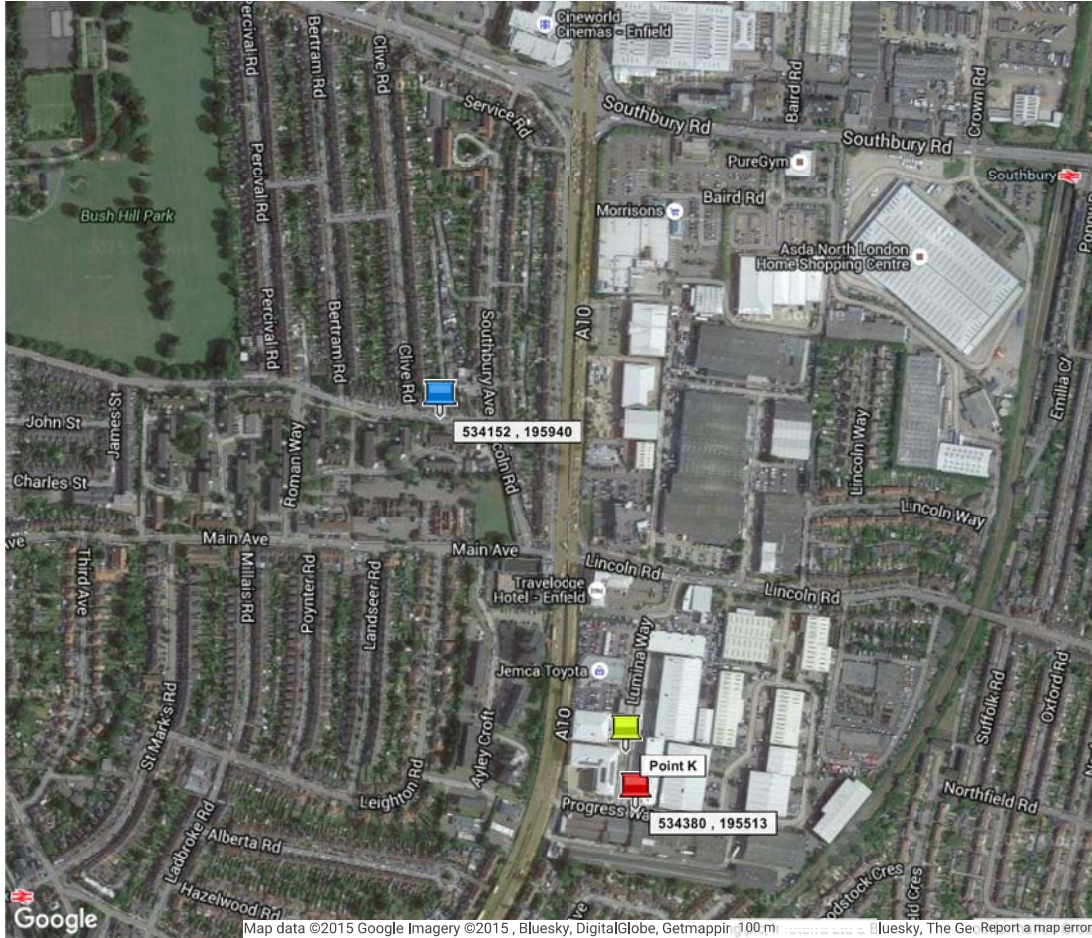
This CAD is CAD Ref: 47:08/06/2014 - 00:00 Hours

All These CAD below are Grid Ref: 534380, 195513

- CAD Ref: 1012:07/06/2014 - Inside Progress Way - RED Maker on Map
- CAD Ref: 1047:07/06/2014 - Inside Progress Way - RED Maker on Map (Main Police CAD)
- CAD Ref: 1608:07/06/2014 - Inside Progress Way - RED Maker on Map
- CAD Ref: 1816:07/06/2014 - Inside Progress Way - RED Maker on Map
- CAD Ref: 2271:07/06/2014 - Inside Progress Way - RED Maker on Map
- CAD Ref: 2637:07/06/2014 - Inside Progress Way - RED Maker on Map
- CAD Ref: 2672:07/06/2014 - Inside Progress Way - RED Maker on Map
- CAD Ref: 2854:07/06/2014 - Inside Progress Way - RED Maker on Map
- CAD Ref: 3005:07/06/2014 - Inside Progress Way - RED Maker on Map
- CAD Ref: 3252:07/06/2014 - Inside Progress Way - RED Maker on Map
- CAD Ref: 3986:07/06/2014 - Inside Progress Way - RED Maker on Map
- CAD Ref: 4323:07/06/2014 - Inside Progress Way - RED Maker on Map
- CAD Ref: 8841:07/06/2014 - Inside Progress Way - RED Maker on Map
- CAD Ref: 10471:07/06/2014 - Inside Progress Way - RED Maker on Map
- CAD Ref: 10506:07/06/2014 - Inside Progress Way - RED Maker on Map
- CAD Ref: 47:08/06/2014 - Inside Progress Way - RED Maker on Map

Grid Reference Finder

CAD REF: 625:08/06/2014 - 00:54 Hours - Page 283 to 286 - Grid Ref - 534152, 195940 and 534981, 196790 - Lincoln Rd



Grid Reference	X (Eastings)	Y (Northings)	Latitude	Longitude	Description (Click to Edit)	Address	Postcode	Link	Center	Zoom	St
TQ 34380 95513	534380	195513	51.642370	-0.05935673	534380 , 195513	1 Progress Way, Enfield, Greater London EN1 1FT, UK	EN1 1FT				
TQ 34152 95940	534152	195940	51.646262	-0.06248615	534152 , 195940	166 Lincoln Rd, Enfield, Greater London EN1 1LN, UK	EN1 1LN				
TQ 34369 95576	534369	195576	51.642937	-0.05949139	Point K	22a Lumina Way, Enfield, Greater London EN1 1FS, UK	EN1 1FS				

This CAD is CAD Ref: 625:08/06/2014 - 00:54 Hours

Grid Ref: 534152, 195940 - Lincoln Rd

Same Grid Ref CAD:

Grid Ref: 534152, 195940 BLUE Marker - Lincoln Road

CAD 1323:07/06/2014 Grid Ref: 534152, 195940

CAD 10742:07/06/2014 Grid Ref: 534152, 195940

CAD 625:08/06/2014 Grid Ref: 534152, 195940

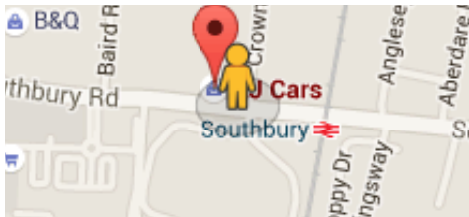
AJ Cars

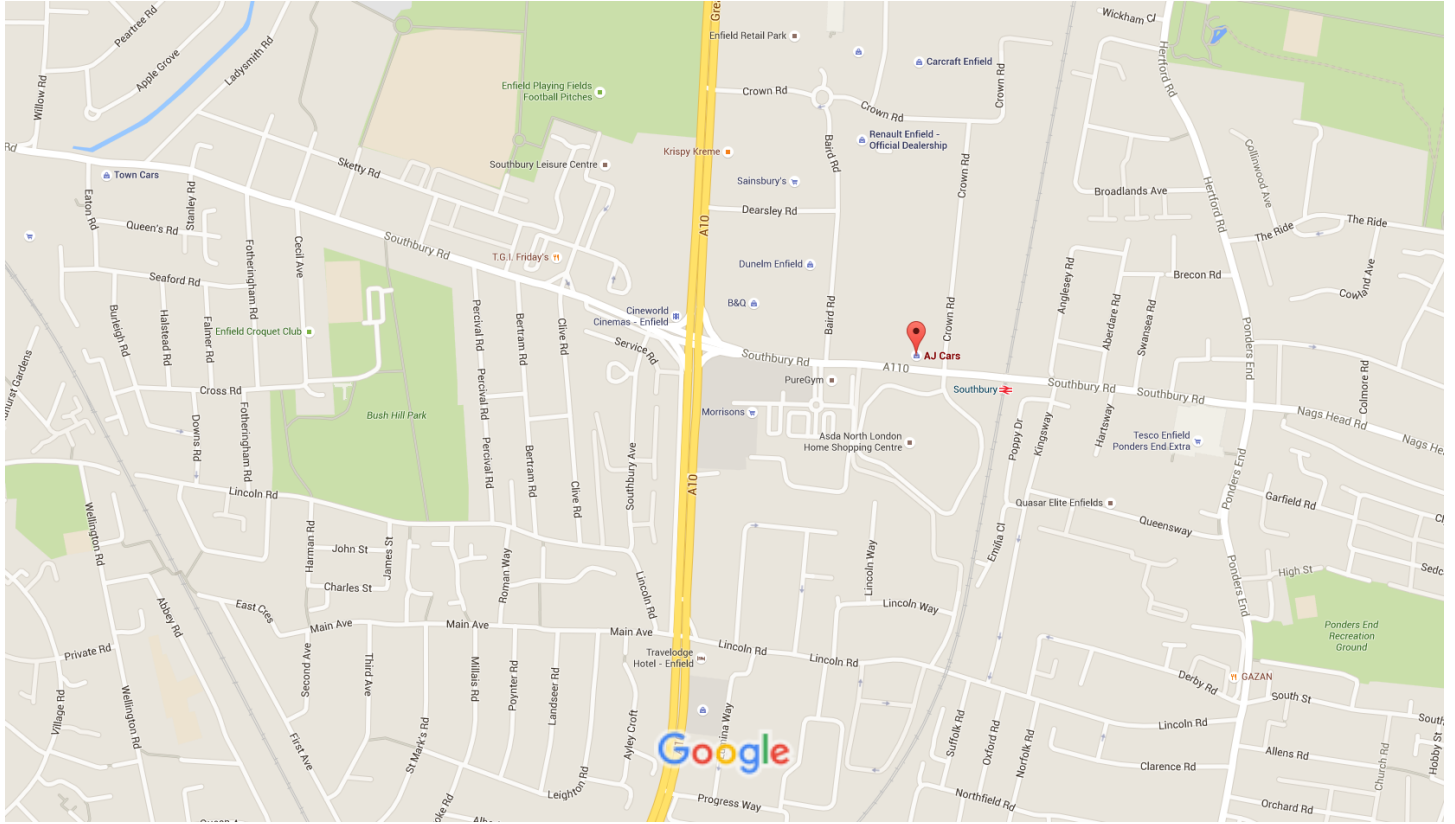


Image capture: Sep 2012 © 2015 Google

Southbury Rd
Enfield, England

Street View - Sep 2012









Map data ©2015 Google 100 m



AJ Cars

Used car dealer

-  Enfield Service Station, 328a Southbury Rd, Enfield EN1 1UB
-  ajcars.com
-  020 8805 5770
-  Open now: 9:00 a.m. – 6:00 p.m.



↶ Street View

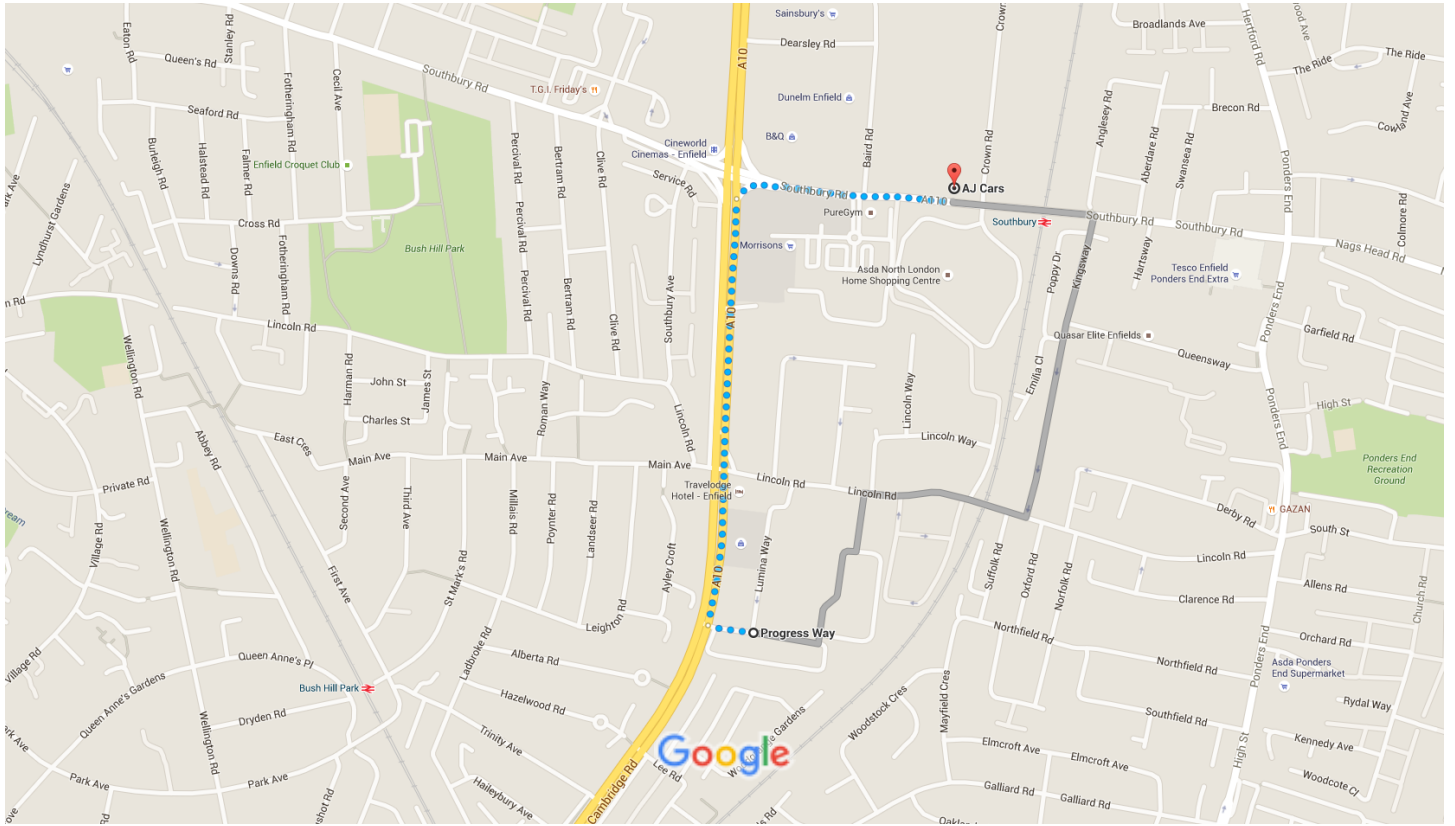


3 Photos



Progress Way, Enfield to AJ Cars

Walk 0.7 mile, 15 min



Map data ©2015 Google 100 m



via Great Cambridge Rd/A10 and Southbury Rd/A110

15 min

0.7 mile



via Kingsway

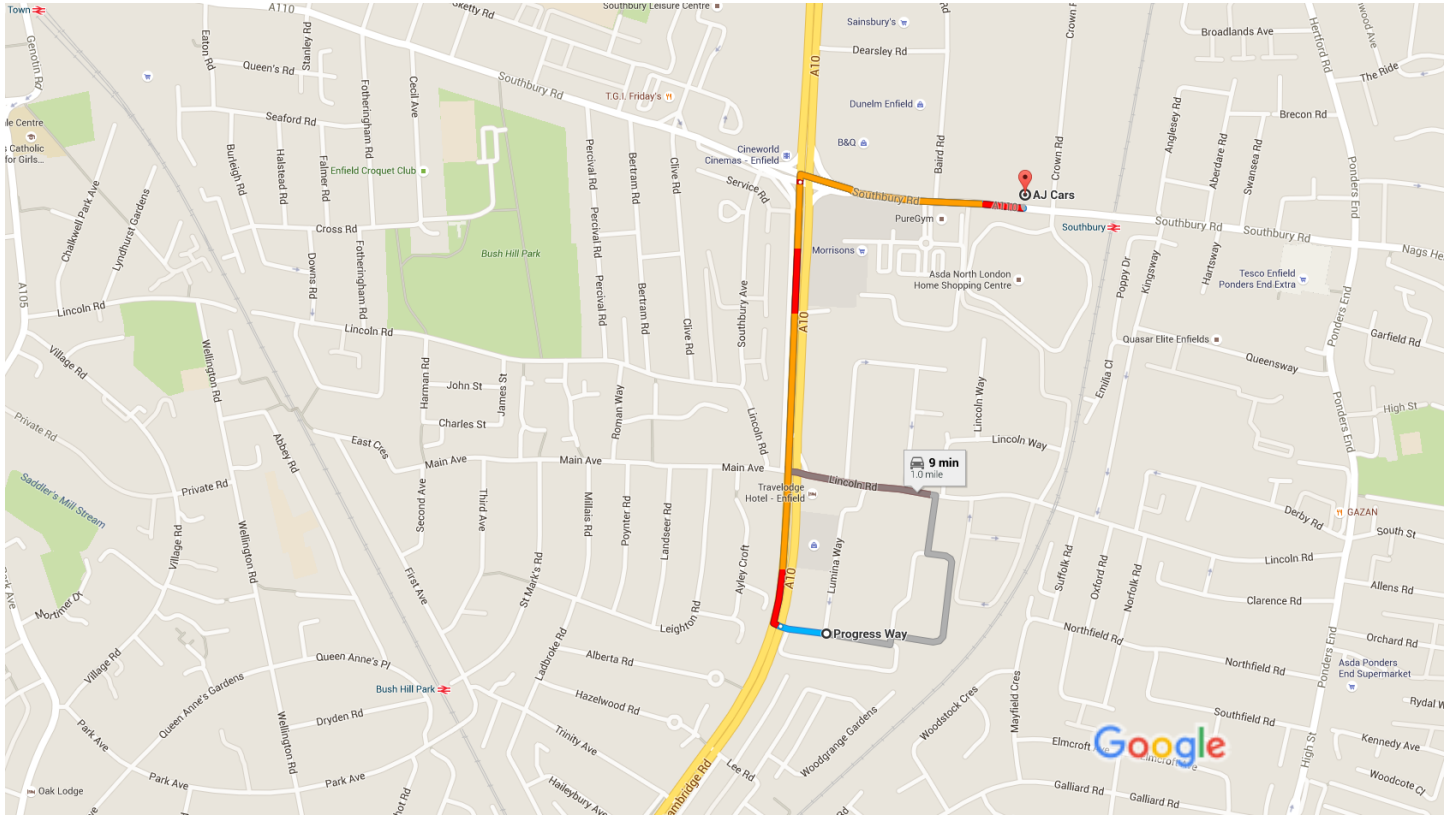
17 min

0.9 mile



Progress Way, Enfield to AJ Cars

Drive 0.8 mile, 6 min



Map data ©2015 Google 100 m



via Great Cambridge Rd/A10 and Southbury Rd/A110

6 min

4 min without traffic

0.8 mile



via Great Cambridge Rd/A10

9 min

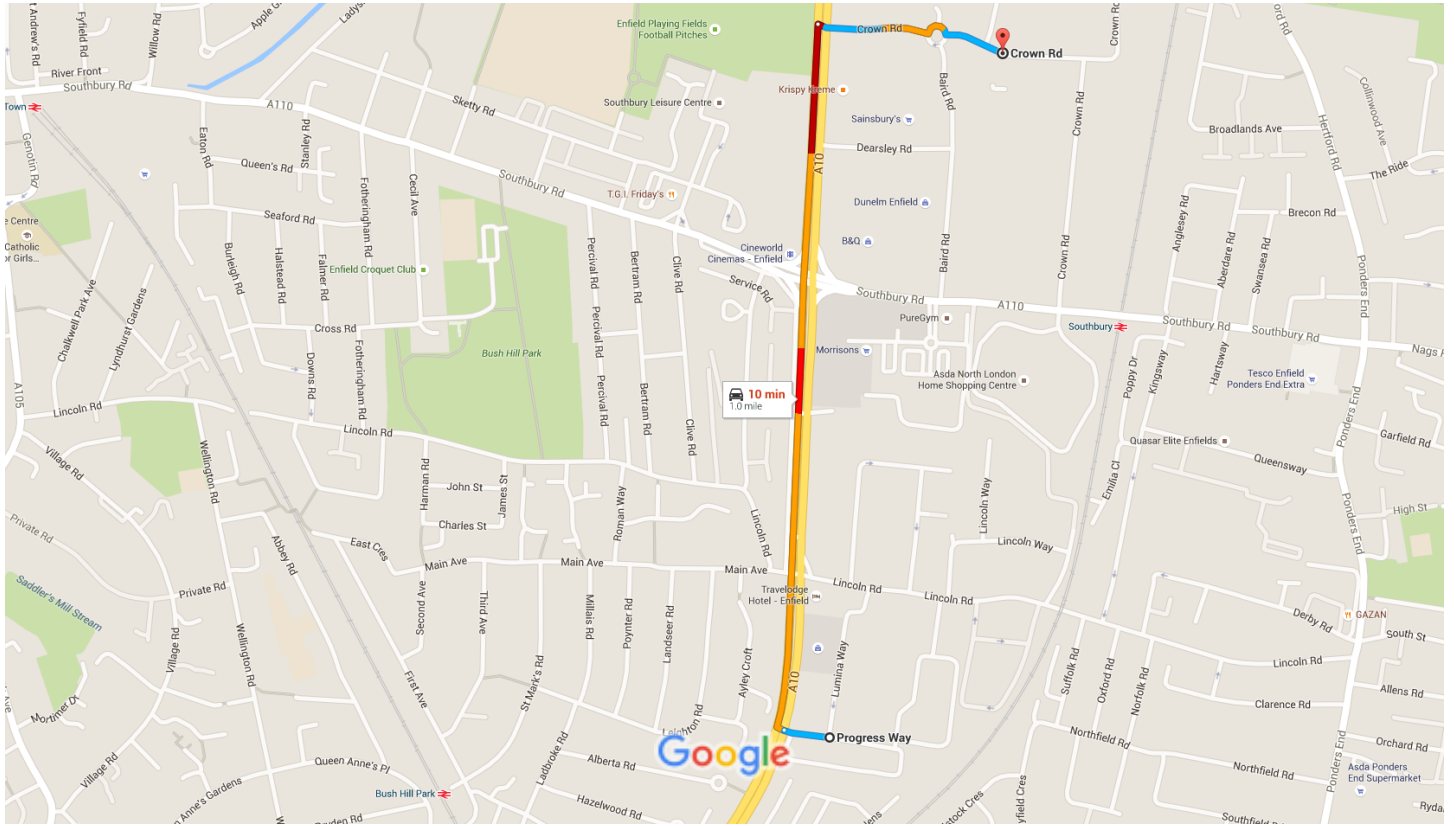
5 min without traffic

1.0 mile



Progress Way, Enfield to Crown Rd, Enfield EN1, UK

Drive 1.0 mile, 10 min



Map data ©2015 Google 100 m



via Great Cambridge Rd/A10

4 min without traffic

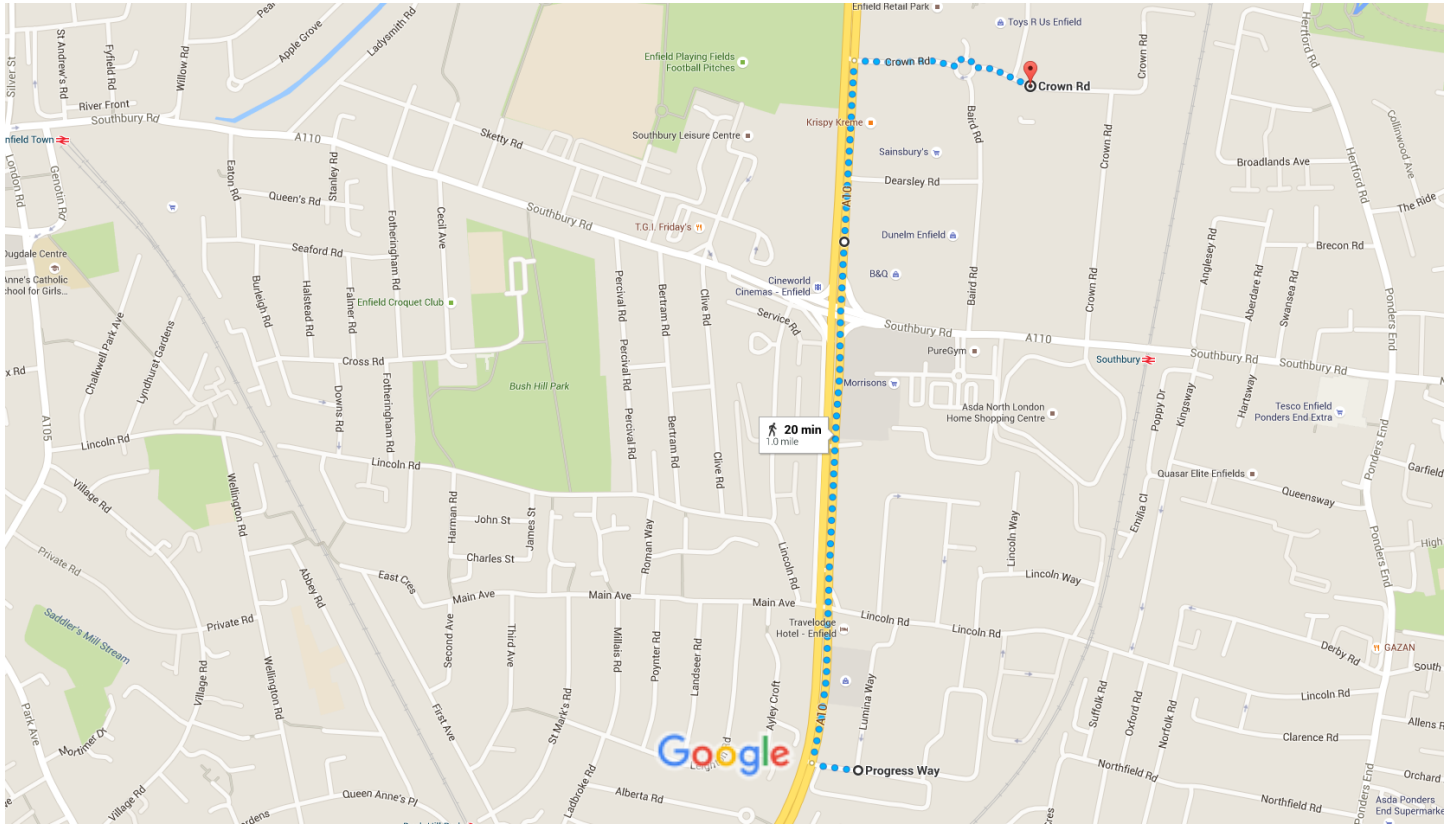
10 min

1.0 mile



Progress Way, Enfield to Crown Rd, Enfield EN1, UK

Walk 1.0 mile, 20 min



Map data ©2015 Google 100 m



via Great Cambridge Rd/A10

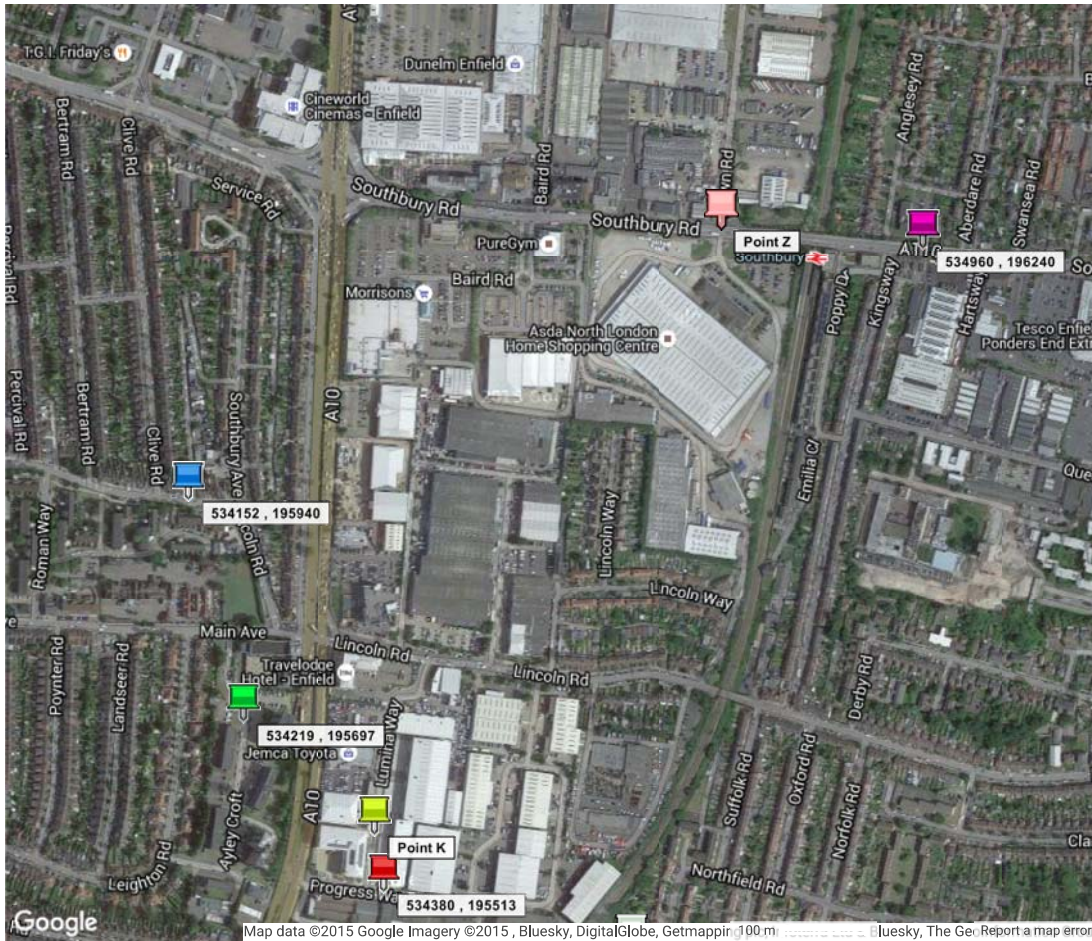
20 min

1.0 mile

Grid Reference Finder

CAD REF: 3151:08/06/2014 - 09:08 Hours - Page 278 to 282 -

Grid Ref - 534960, 196240 - Southbury Road / Crown Road



Grid Reference	X (Eastings)	Y (Northings)	Latitude	Longitude	Description (Click to Edit)	Address	Postcode	Link	Center	Zoom	St
TQ 34380 95513	534380	195513	51.642370	-0.05935673	534380 , 195513	1 Progress Way, Enfield, Greater London EN1 1FT, UK	EN1 1FT				
TQ 34152 95940	534152	195940	51.646262	-0.06248615	534152 , 195940	166 Lincoln Rd, Enfield, Greater London EN1 1LN, UK	EN1 1LN				
TQ 34369 95576	534369	195576	51.642937	-0.05949139	Point K	22a Lumina Way, Enfield, Greater London EN1 1FS, UK	EN1 1FS				
TQ 31438 97711	531438	197711	51.662817	-0.10102331	531438 , 197711	40 Hardy Way, Enfield, Greater London EN2 8NW, UK	EN2 8NW				
TQ 34219 95697	534219	195697	51.644062	-0.06161153	534219 , 195697	Ayley Croft, Enfield, Greater London EN1, UK	EN1 1XU				
TQ 34736 96257	534736	196257	51.648969	-0.05393385	Point Z	Crown Rd, Enfield, Greater London EN1, UK	EN1 1UB				
TQ 34375 98125	534375	198125	51.665843	-0.05842610	534375 , 198125	8 Tynemouth Dr, Enfield, Greater London EN1 4LS, UK	EN1 4LS				
TQ 34396 97692	534396	197692	51.661947	-0.05828901	534396 , 197692	899 Great Cambridge Rd, Enfield, Greater London EN1 4BX, UK	EN1 4BX				
TQ 34657 95453	534657	195453	51.641765	-0.05537912	534657 , 195453	65-100 Woodstock Cres, London N9 7NB, UK	N9 7NB				
TL 35375 02125	535375	202125	51.701547	-0.04242599	535375 , 202125	1 Albury Walk, Cheshunt, Waltham Cross, Hertfordshire EN8 8PB, UK	EN8 8PB				
TQ 34960 96240	534960	196240	51.648764	-0.05069967	534960 , 196240	469A Southbury Rd, Enfield, Greater London EN3 4HX, UK	EN3 4HX				

This CAD is CAD Ref: 3151:08/06/2014 - 09:08 Hours - Southbury Road / Crown Road

Grid Ref: 534375, 198125 Southbury Road / Crown Road

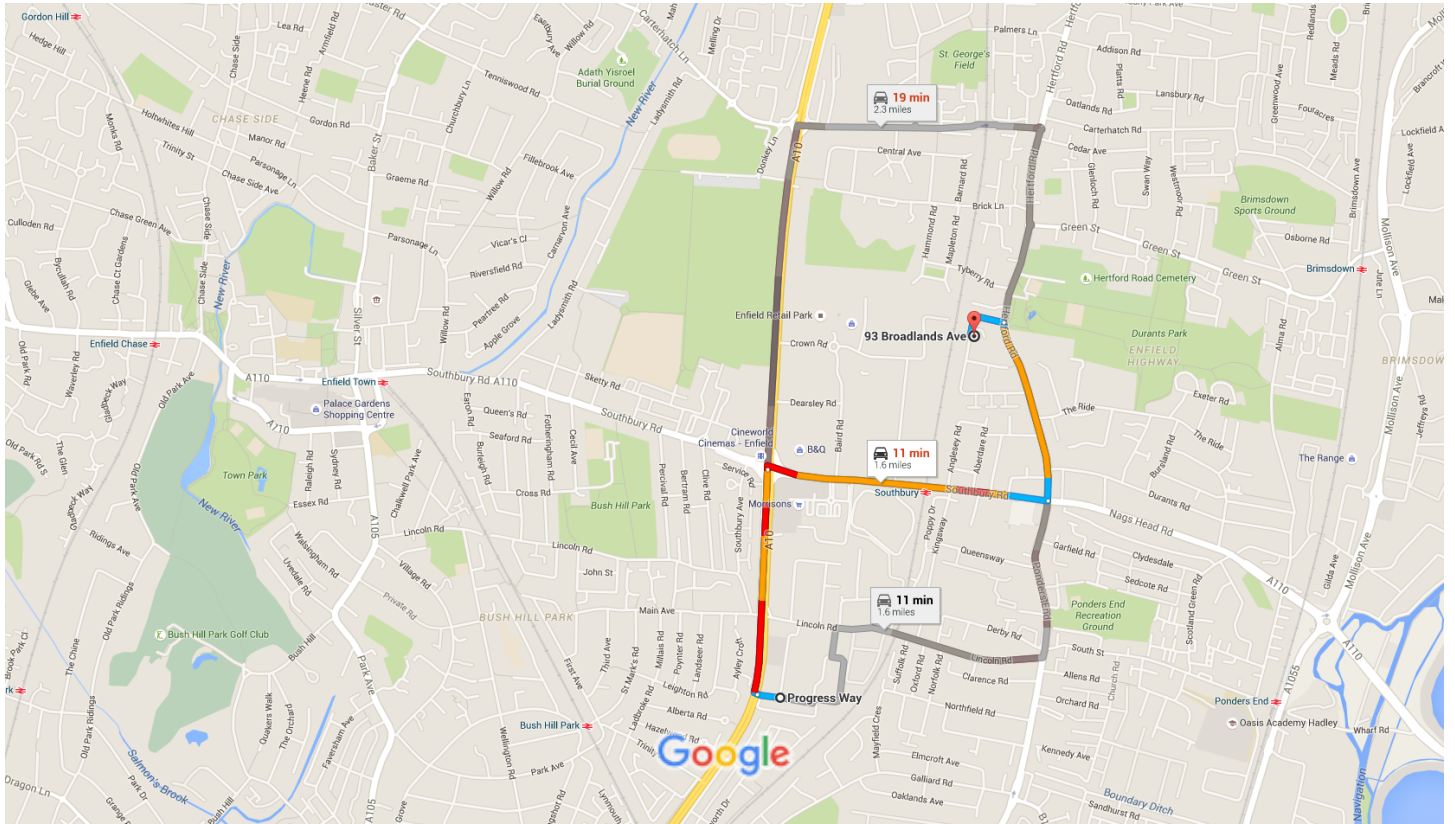
Progress Way RED Marker

Crown Road PINK Marker

Southbury Road / Crown Road - PURPLE Marker On map Southbury Road / Crown Road



Progress Way, Enfield to 93 Broadlands Ave, Drive 1.6 miles, 11 min Enfield EN3 5AG, UK



Map data ©2015 Google 200 m



via Great Cambridge Rd/A10 and Southbury Rd/A110

11 min

7 min without traffic

1.6 miles



via Lincoln Rd and A1010

11 min

8 min without traffic

1.6 miles



via Great Cambridge Rd/A10

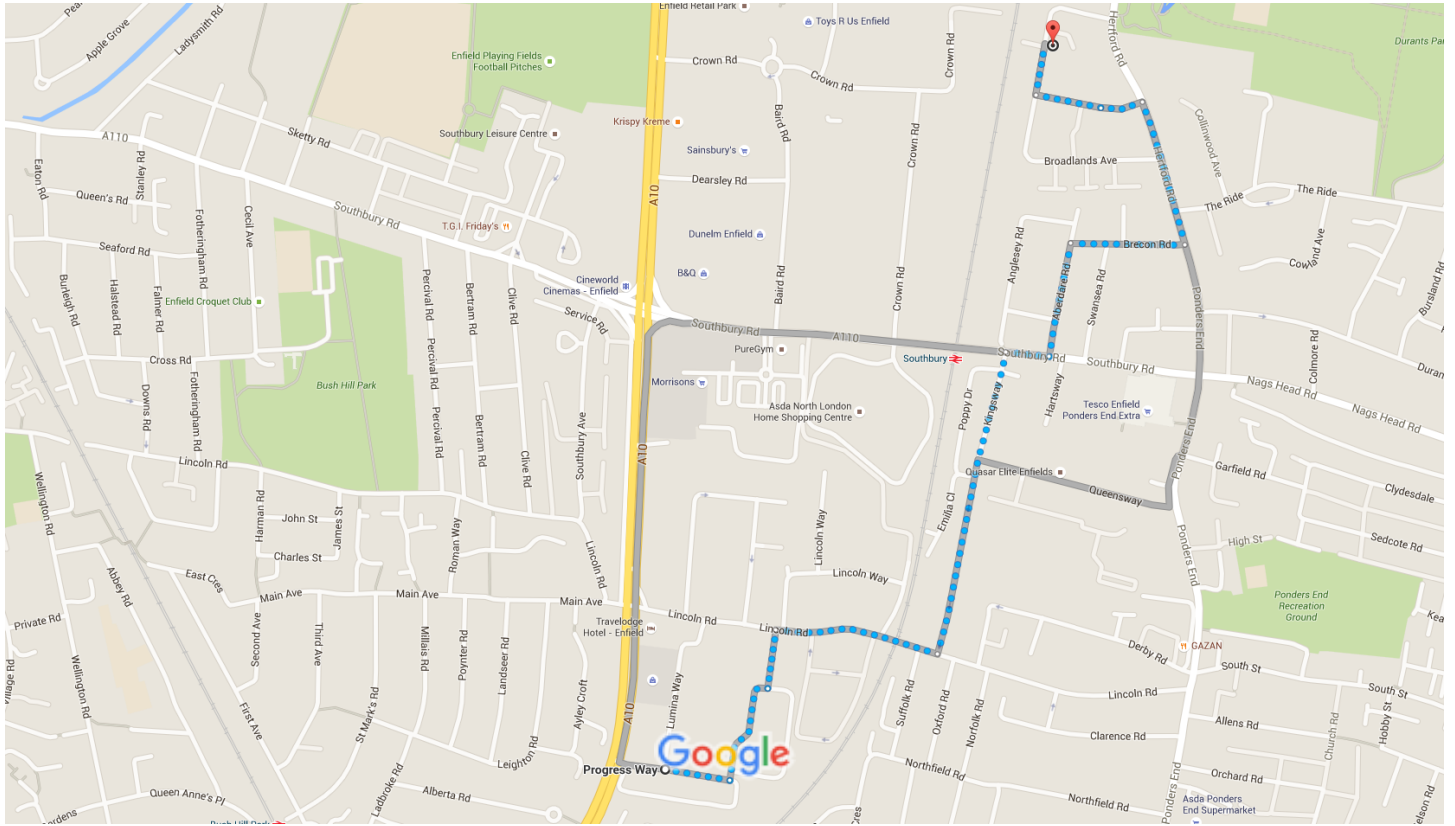
19 min

8 min without traffic

2.3 miles



Progress Way, Enfield to 93 Broadlands Ave, Walk 1.4 miles, 27 min Enfield EN3 5AG, UK



Map data ©2015 Google 100 m



via Kingsway

27 min
1.4 miles



via A1010

29 min
1.5 miles



via Great Cambridge Rd/A10 and Southbury Rd/A110

30 min
1.5 miles

Grid Reference Finder CAD REF: 3319:08/06/2014 - 09:39 Hours - Page 283 to 286 -

Grid Ref - 534960, 196240 and 534981, 196790 -
 Southbury Road / Crown Road / 93 Broadlands Ave



Grid Reference	X (Eastings)	Y (Northings)	Latitude	Longitude	Description (Click to Edit)	Address	Postcode	Link	Center	Zoom	St
TQ 34380 95513	534380	195513	51.642370	-0.05935673	534380 , 195513	1 Progress Way, Enfield, Greater London EN1 1FT, UK	EN1 1FT				
TQ 34720 96274	534720	196274	51.649127	-0.05415336	534720 , 196274	Crown Rd, Enfield, Greater London EN1, UK	EN1 1UB				
TQ 34960 96240	534960	196240	51.648764	-0.05069967	534960 , 196240	469A Southbury Rd, Enfield, Greater London EN3 4HX, UK	EN3 4HX				
TQ 34981 96790	534981	196790	51.653702	-0.05018424	534981 , 196790	142 Broadlands Ave, Enfield, Greater London EN3 5AF, UK	EN3 5AF				

This CAD is CAD Ref: 3319:08/06/2014 - 09:39 Hours
 Grid Ref: 534960, 196240 And 534981, 196790 -
 Southbury Road / Crown Road / 93 Broadlands Ave
 Call Lochn - Grid Ref: 534981, 196790 - 93 Broadlands Ave
 Inc Lochn - Grid Ref: 534960, 196240 - Southbury Road / Crown Road
 Progress Way - RED Marker
 Crown Road - PINK Marker
 93 Broadlands Ave - ORANGE Marker
 Southbury Road / Crown Road - PUPLE Marker