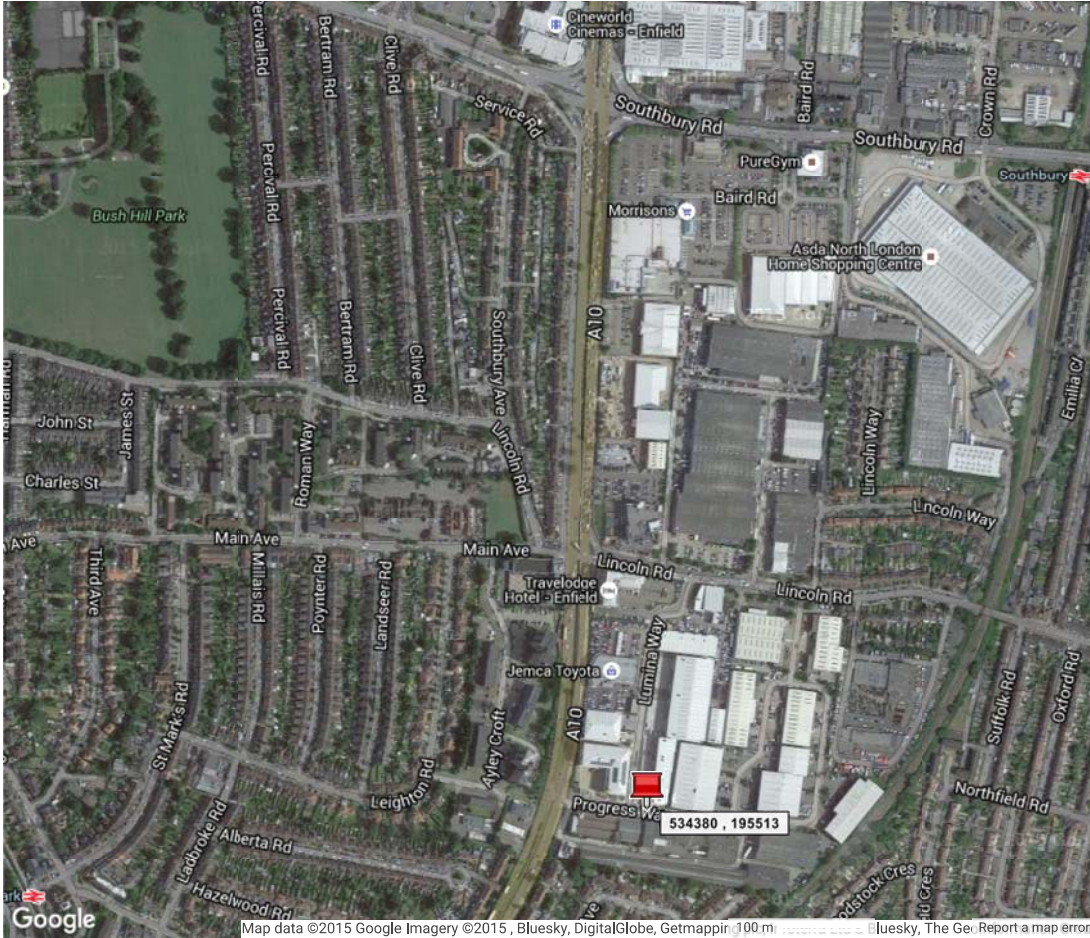


Grid Reference Finder

CAD REF: 3005:07/06/2014 - 09:22 Hours - Page 203 to 205 -

Grid Ref:534380, 195513 - Inside Progress Way



Grid Reference	X (Eastings)	Y (Northings)	Latitude	Longitude	Description (Click to Edit)	Address
TQ 34380 95513	534380	195513	51.642370	-0.05935673	534380 , 195513	1 Progress Way, Enfield, Greater London EN1 1FT, UK

Postcode EN1 1FT
 Link Center Zoom St

This CAD is CAD Ref: 3005:07/06/2014 - 09:22 Hours

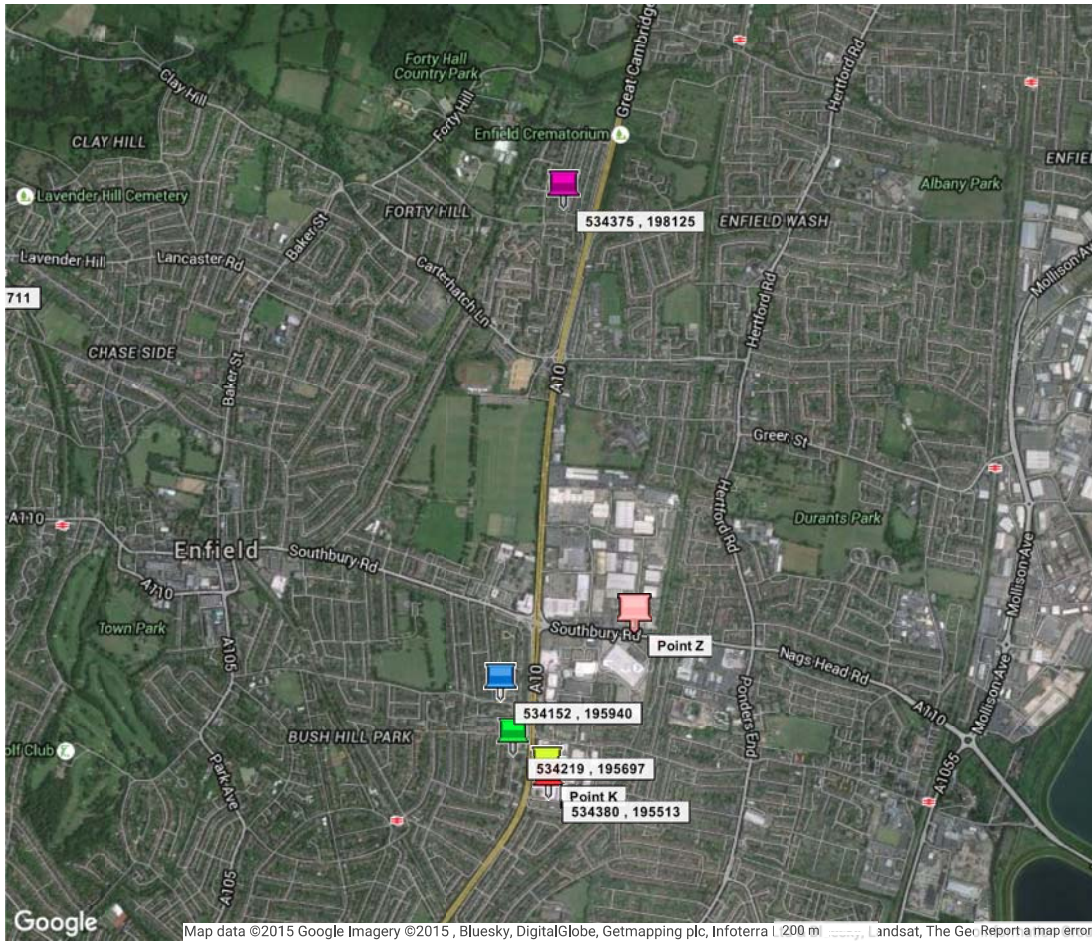
All These CAD below are Grid Ref: 534380, 195513

- CAD Ref: 1012:07/06/2014 - Inside Progress Way - RED Maker on Map
- CAD Ref: 1047:07/06/2014 - Inside Progress Way - RED Maker on Map (Main Police CAD)
- CAD Ref: 1608:07/06/2014 - Inside Progress Way - RED Maker on Map
- CAD Ref: 1816:07/06/2014 - Inside Progress Way - RED Maker on Map
- CAD Ref: 2271:07/06/2014 - Inside Progress Way - RED Maker on Map
- CAD Ref: 2637:07/06/2014 - Inside Progress Way - RED Maker on Map
- CAD Ref: 2672:07/06/2014 - Inside Progress Way - RED Maker on Map
- CAD Ref: 2854:07/06/2014 - Inside Progress Way - RED Maker on Map
- CAD Ref: 3005:07/06/2014 - Inside Progress Way - RED Maker on Map
- CAD Ref: 3252:07/06/2014 - Inside Progress Way - RED Maker on Map
- CAD Ref: 3986:07/06/2014 - Inside Progress Way - RED Maker on Map
- CAD Ref: 4323:07/06/2014 - Inside Progress Way - RED Maker on Map
- CAD Ref: 8841:07/06/2014 - Inside Progress Way - RED Maker on Map
- CAD Ref: 10471:07/06/2014 - Inside Progress Way - RED Maker on Map
- CAD Ref: 10506:07/06/2014 - Inside Progress Way - RED Maker on Map
- CAD Ref: 47:08/06/2014 - Inside Progress Way - RED Maker on Map

Grid Reference Finder

CAD REF: 3037:07/06/2014 - 09:20 Hours - Page 179 to 183 -

Grid Ref:534375, 198125 - Tynemouth Dr - (Miles Away)



Grid Reference	X (Eastings)	Y (Northings)	Latitude	Longitude	Description (Click to Edit)	Address	Postcode	Link	Center	Zoom	St
TQ 34380 95513	534380	195513	51.642370	-0.05935673	534380 , 195513	1 Progress Way, Enfield, Greater London EN1 1FT, UK	EN1 1FT				
TQ 34152 95940	534152	195940	51.646262	-0.06248615	534152 , 195940	166 Lincoln Rd, Enfield, Greater London EN1 1LN, UK	EN1 1LN				
TQ 34369 95576	534369	195576	51.642937	-0.05949139	Point K	22a Lumina Way, Enfield, Greater London EN1 1FS, UK	EN1 1FS				
TQ 31438 97711	531438	197711	51.662817	-0.10102331	531438 , 197711	40 Hardy Way, Enfield, Greater London EN2 8NW, UK	EN2 8NW				
TQ 34219 95697	534219	195697	51.644062	-0.06161153	534219 , 195697	Ayley Croft, Enfield, Greater London EN1, UK	EN1 1XU				
TQ 34736 96257	534736	196257	51.648969	-0.05393385	Point Z	Crown Rd, Enfield, Greater London EN1, UK	EN1 1UB				
TQ 34375 98125	534375	198125	51.665843	-0.05842610	534375 , 198125	8 Tynemouth Dr, Enfield, Greater London EN1 4LS, UK	EN1 4LS				

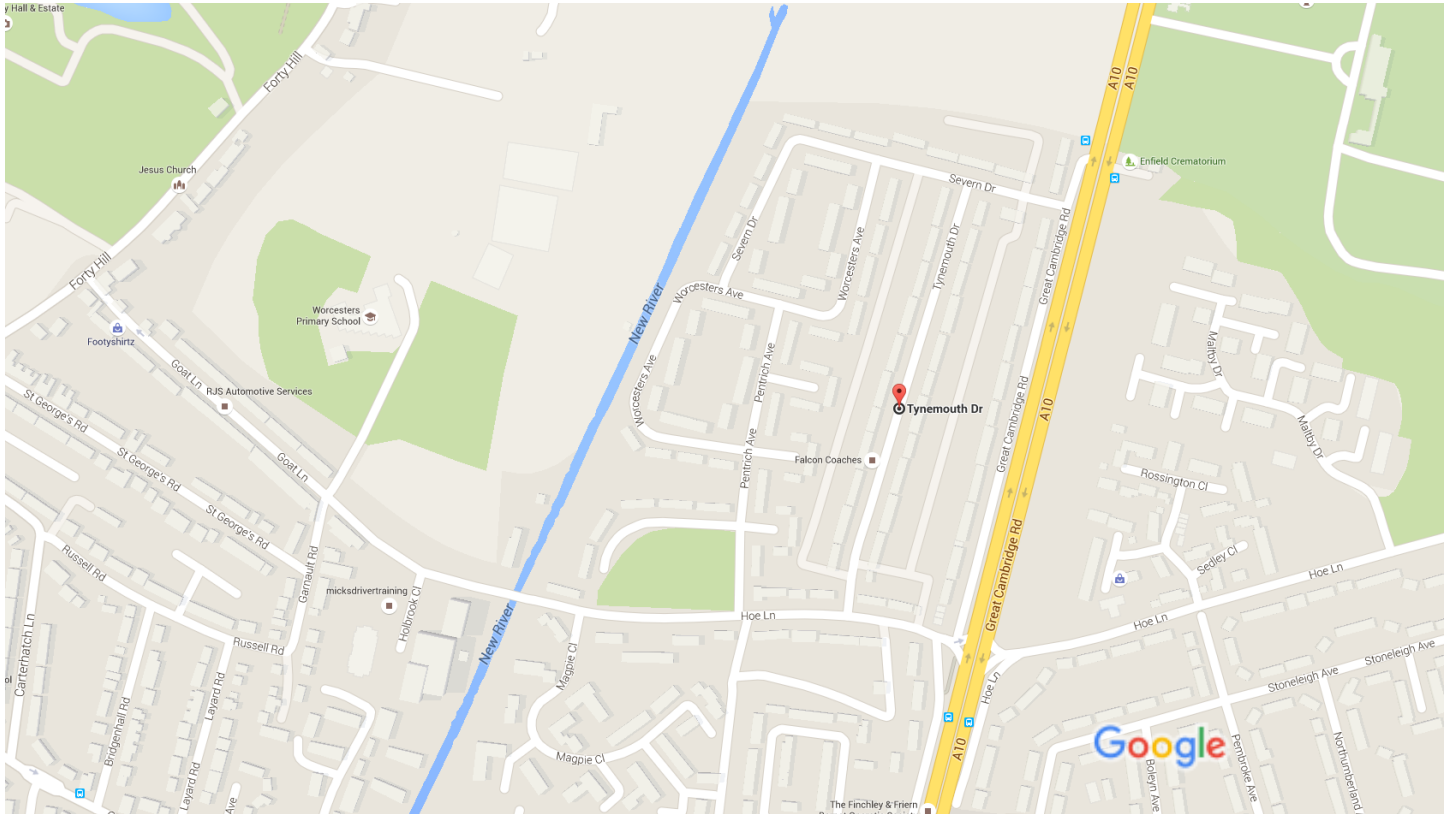
This CAD is CAD Ref: 3037:07/06/2014 - 09:20 Hours

Grid Ref: 534375, 198125

Progress Way RED Marker

Crown Road PINK Marker

PURPLE Marker Tynemouth Drive (Miles Away)

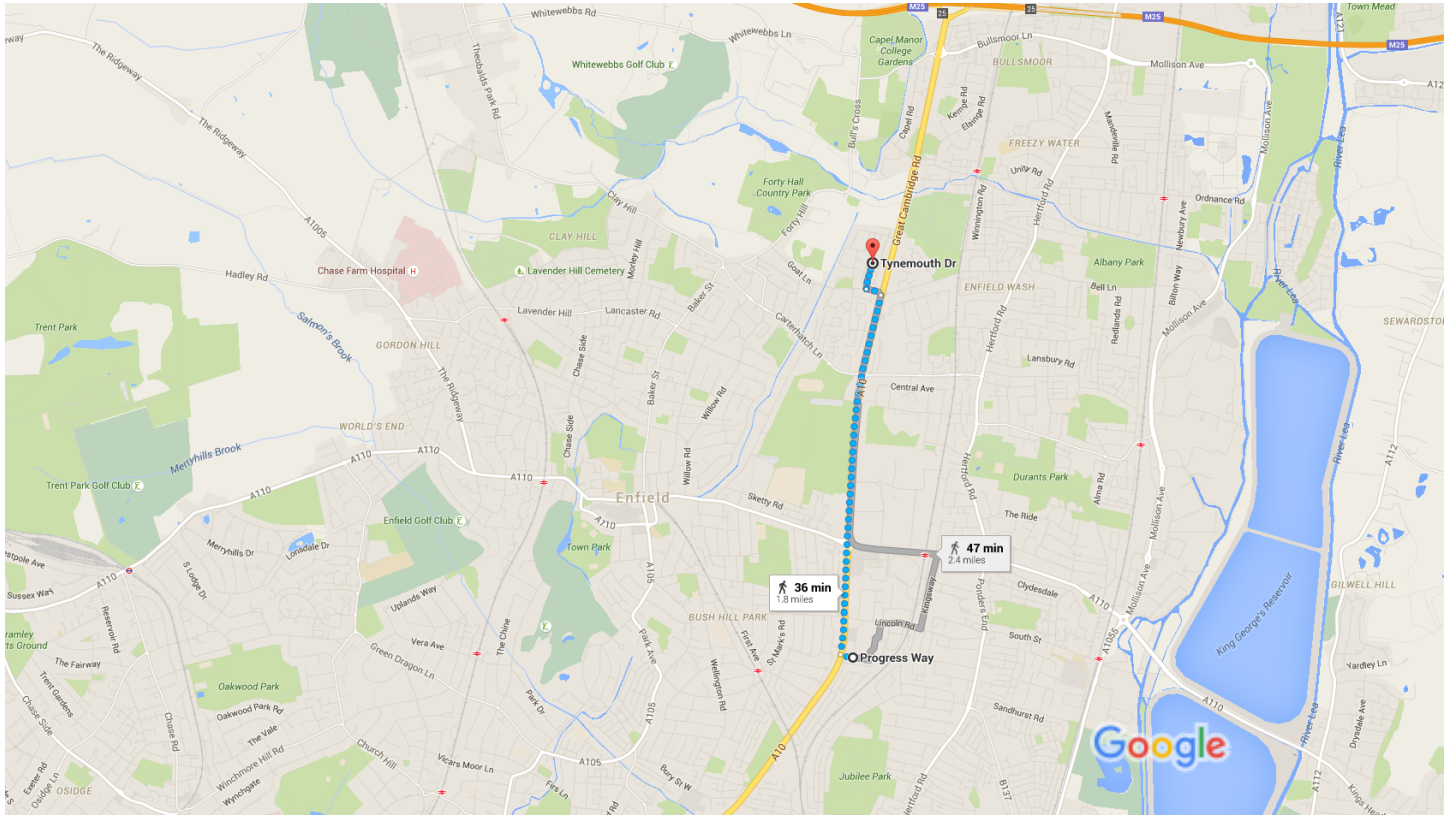


Map data ©2015 Google 50 m



Progress Way, Enfield EN1, UK to Tynemouth Dr

Walk 1.8 miles, 36 min



Map data ©2015 Google 500 m



via Great Cambridge Rd/A10

36 min
1.8 miles



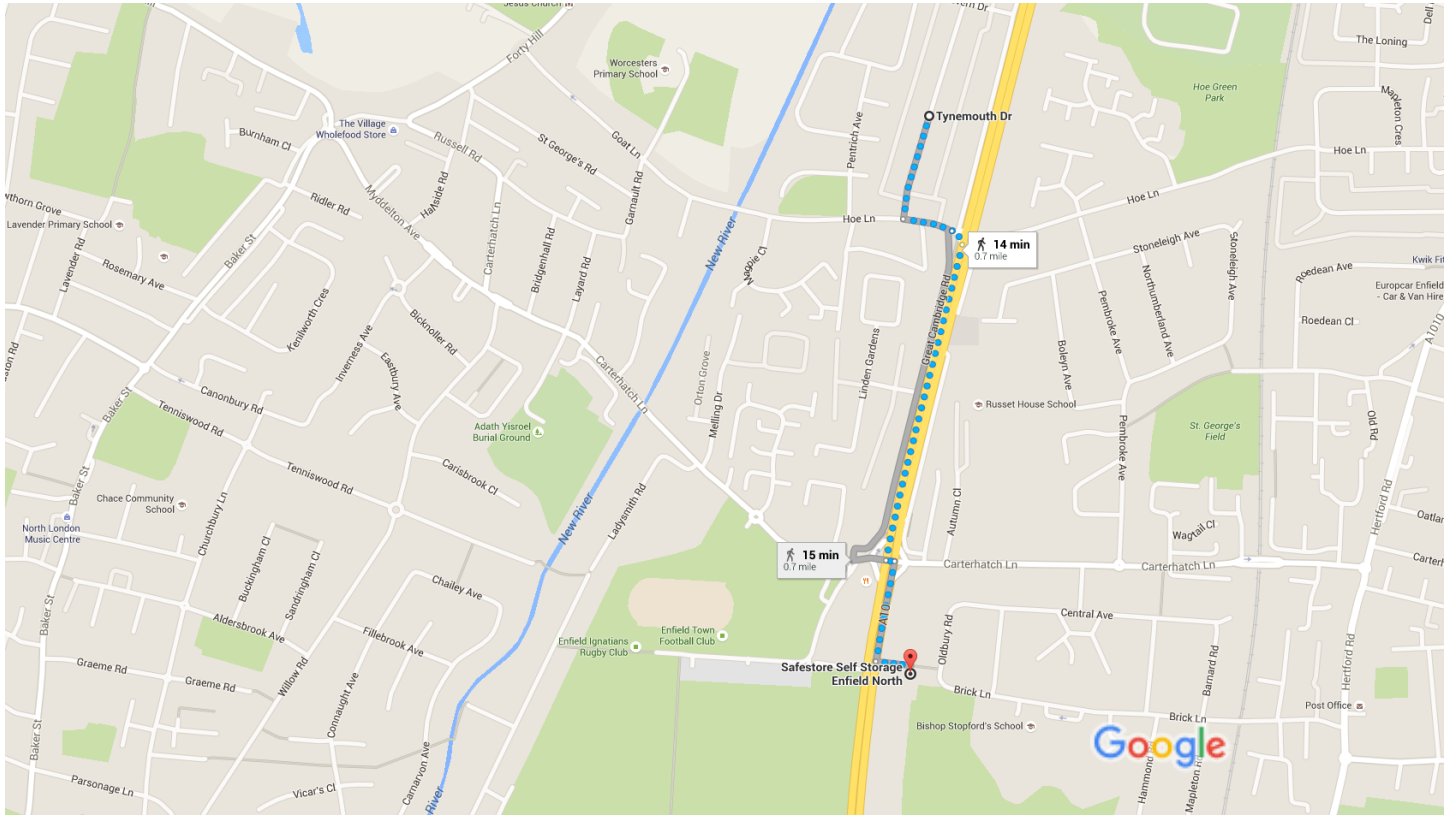
via Southbury Rd/A110 and Great Cambridge Rd/A10

47 min
2.4 miles



Tynemouth Dr, Enfield EN1 4LS, UK to 760 Great Cambridge Rd, Enfield EN1 3RN

Walk 0.7 mile, 14 min



Map data ©2015 Google 100 m



via Great Cambridge Rd/A10

14 min
0.7 mile



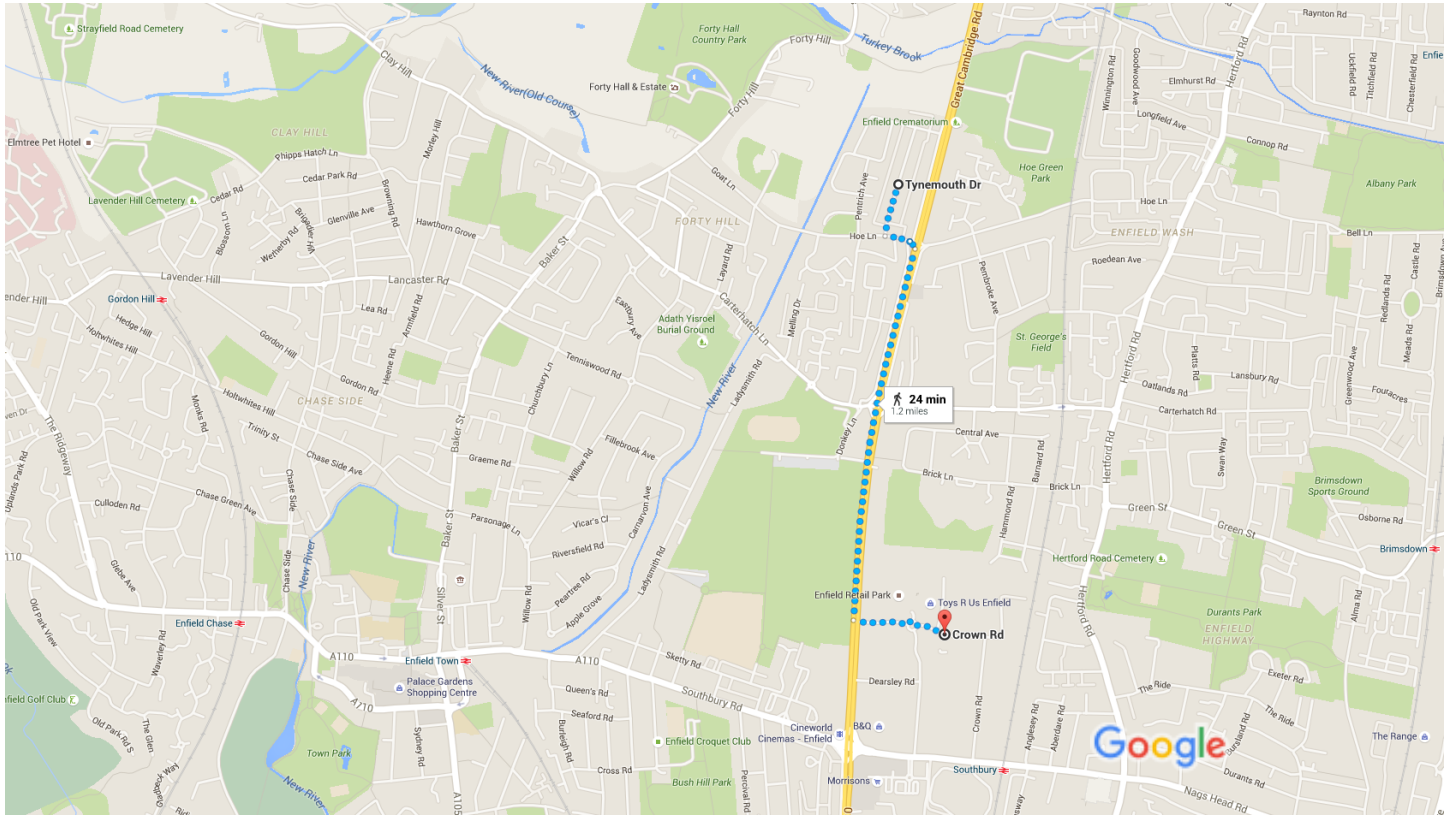
via Great Cambridge Rd

15 min
0.7 mile



Tynemouth Dr, Enfield EN1 4LS, UK to Crown Rd, Enfield EN1, UK

Walk 1.2 miles, 24 min



Map data ©2015 Google 200 m



via Great Cambridge Rd/A10

24 min
1.2 miles